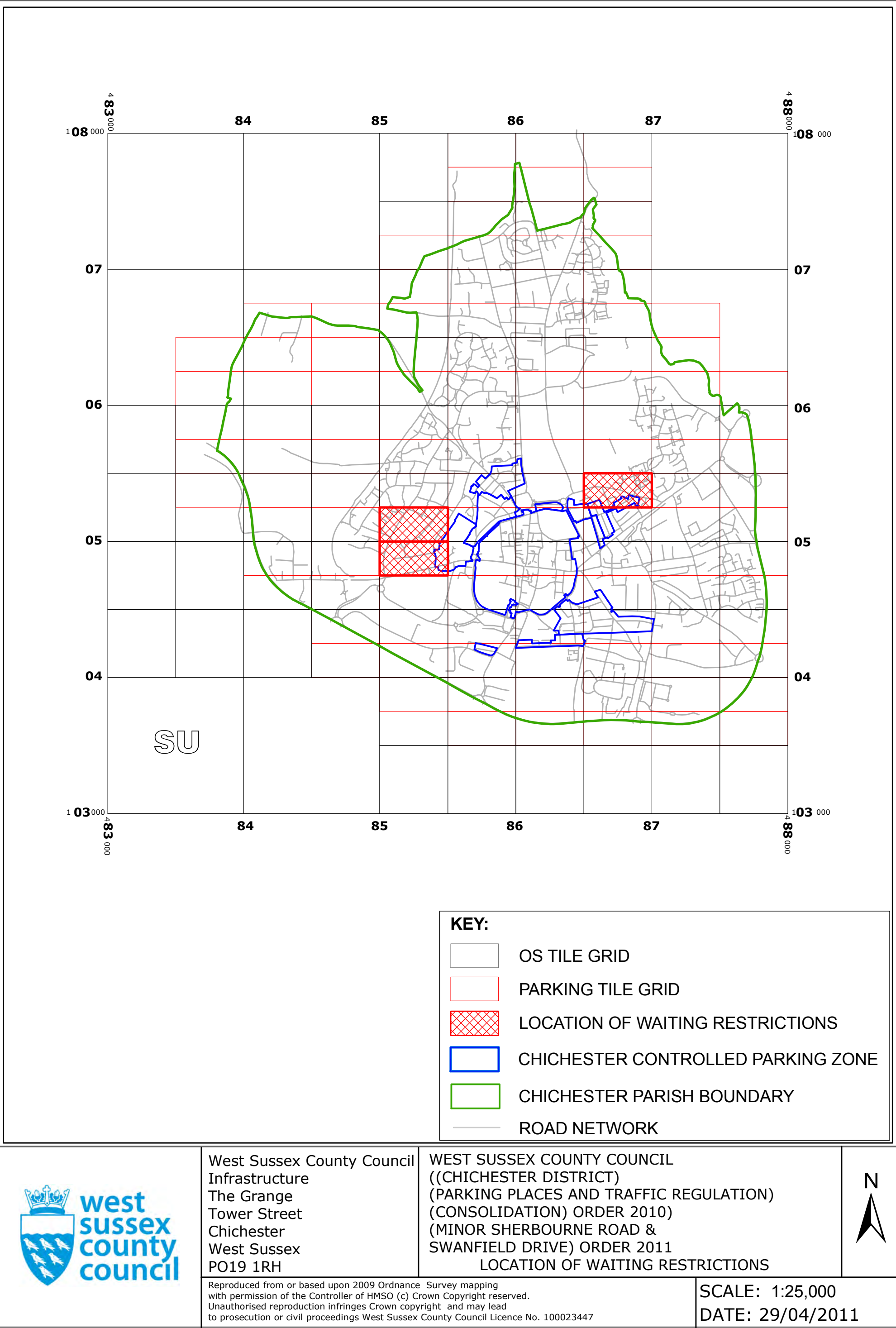


WEST SUSSEX COUNTY COUNCIL  
((CHICHESTER DISTRICT) (PARKING PLACES AND TRAFFIC REGULATION)  
(CONSOLIDATION) ORDER 2010)  
(MINOR SHERBOURNE ROAD & SWANFIELD DRIVE) ORDER 2011



CHICHESTER: LOCATION OF WAITING RESTRICTIONS





Key for Waiting Restrictions

All areas over which the provision of the orders apply are defined by the shaded areas as shown on the following plans plus a contiguous area not indicated on the plans of verge and/or footway between the carriageway edge and the highway boundary. The plans in this schedule are based upon grid references of the Ordnance Survey National Grid defined by the OSGB 36 triangulation.




**Prohibition of waiting**

|     |  |         |   |
|-----|--|---------|---|
| 101 |   | check   | No waiting at any time                            |
| 111 |   | pat 046 | No waiting 9.00am-5.00pm Mon-Sat                  |
| 114 |   | pat063  | No waiting 9:00am-5:00pm Mon-Fri                  |
| 135 |  | usgs721 | No waiting 10.00am-11.00am, 2.00pm-3.00pm Mon-Sat |


**Residents Parking**

|     |   |        |   |
|-----|---|--------|---|
| 502 |  | dot6   | Residents' and Visitors' permit holders only<br>9.00am-5.00pm Mon-Sat                     |
| 504 |  | pat020 | Residents' and Visitors' permit holders only<br>10.00am-11.00am and 2.00pm-3.00pm Mon-Sat |

Shared Residents Parking & Free Limited Waiting

|     |   |          |   |
|-----|---|----------|---|
| 601 |  | pat064   | Residents' and Visitors' permit holders and Limited waiting for 1hr No return within 1hr for non-permit holders 9.00am-5.00pm Mon-Sat                           |
| 621 |  | herring3 | Residents' and Visitors' permit holders and Limited waiting for 30mins No return within 30mins for non-permit holders 10.00am-11.00am and 2.00pm-3.00pm Mon-Sat |
| 622 |  | pat20    | Residents' and Visitors' permit holders and Limited waiting for 2 hrs No return within 2hrs For non-permit holders 8.30am-6.00pm Mon-Sat                        |

Specified Vehicles

|     |  |      |  |
|-----|--|------|--|
| 834 |  | dot5 | Doctors vehicles 9.00am-5.00pm Mon-Sat |
|-----|--|------|--|

 Boundary of Controlled Parking Zone

**WEST SUSSEX COUNTY COUNCIL**  
**((CHICHESTER DISTRICT) (PARKING PLACES AND**  
**TRAFFIC REGULATION) (CONSOLIDATION) ORDER 2010)**  
**(MINOR SHERBOURNE ROAD & SWANFIELD DRIVE) ORDER 2011**

West Sussex County Council in exercise of their powers under Sections 1 (1) 2 (1) and (2), 4 (2), 45, 46, 49 and 53 and Part IV of Schedule 9 of the Road Traffic Regulation Act 1984 "the Act" as amended and of all other enabling powers and after consultation with the chief officer of police in accordance with Part III of Schedule 9 to the Act hereby make the following Order:-

1. This Order shall come into operation on the twenty ninth day of April 2011 and may be cited as "West Sussex County Council ((Chichester District) (Parking Places and Traffic Regulation) (Consolidation) Order 2010) (Minor Sherbourne Road & Swanfield Drive) Order 2011."
2. The "West Sussex County Council (Chichester District) (Parking Places and Traffic Regulation) (Consolidation) Order 2010" is hereby amended by the deletion from it of the plans specified in the First Schedule to this Order and the substitution of the plans attached in the Second Schedule to this Order.


**FIRST SCHEDULE**  
**Plan numbers to be revoked**

SU8504NWN (Sheet No. 1)  
 SU8505SWS (Sheet No. 1)  
 SU8605SEN (Sheet No. 1)

**SECOND SCHEDULE**  
**Plans to be substituted**  
**(as attached)**

SU8504NWN (Sheet No. 2)  
 SU8505SWS (Sheet No. 2)  
 SU8605SEN (Sheet No. 2)

The COMMON SEAL of WEST SUSSEX  
 COUNTY COUNCIL was hereto affixed  
 the <sup>TWELFTH</sup> day of APRIL 2011  
 in the presence of

  
 Authorised Signatory

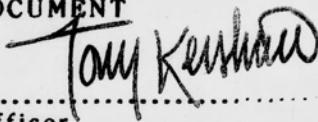
)  
 )  
 )  
 )  
 ) (L.S.)  
 )  
 )  
 )  
 )



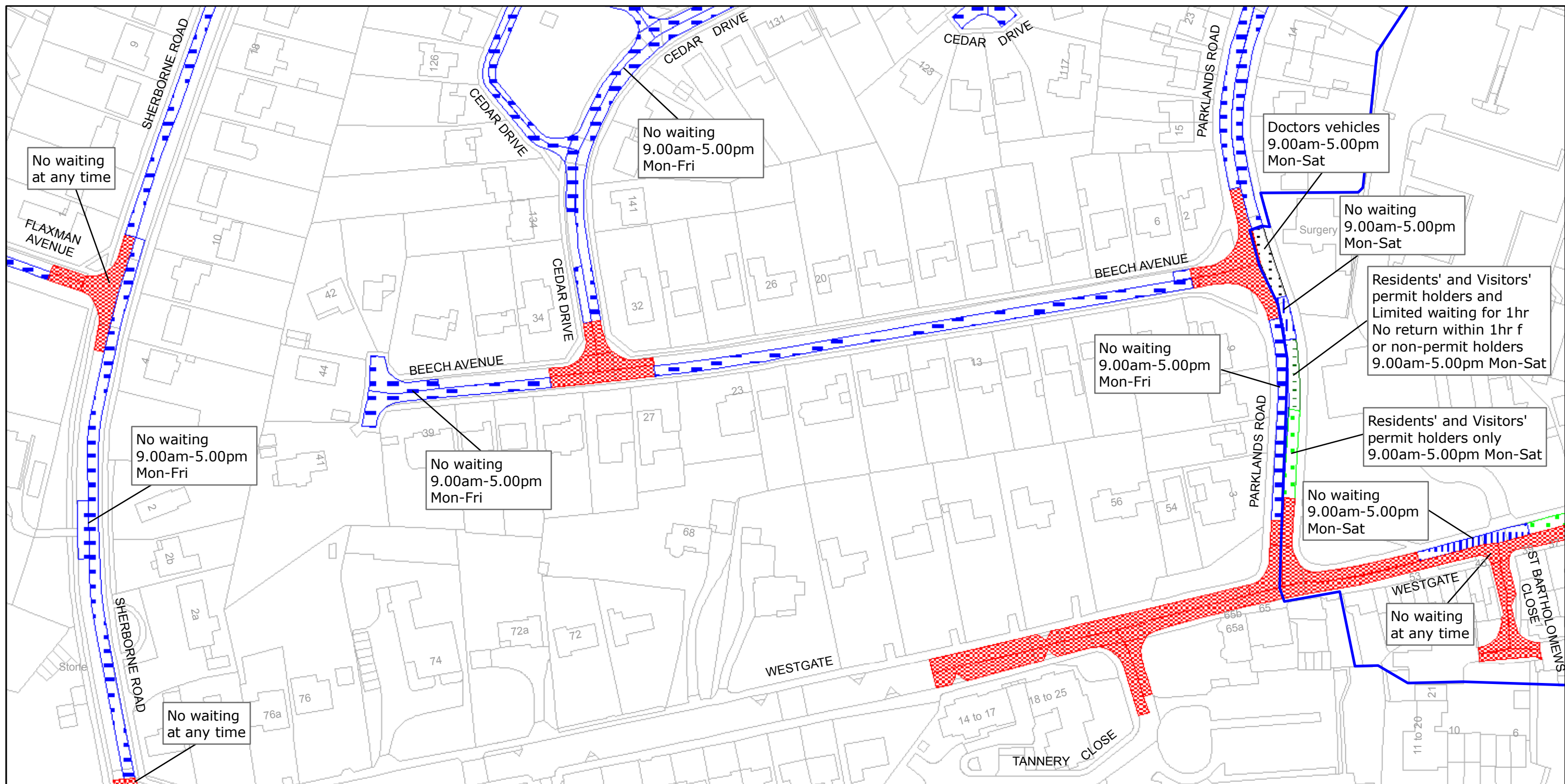
I HEREBY CERTIFY THIS TO  
 BE A TRUE COPY OF THE  
 ORIGINAL DOCUMENT

.....  
 Authorised Officer

WEST SUSSEX COUNTY COUNCIL



6777/78/2011  
 04/08 DELEGATED AUTHORITY



West Sussex County Council  
Infrastructure  
The Grange  
Tower Street  
Chichester  
West Sussex  
PO19 1RH

## CHICHESTER DISTRICT: CHICHESTER

### WAITING RESTRICTIONS

Reproduced from or based upon 2010 Ordnance Survey mapping with permission of the Controller of HMSO (c) Crown Copyright reserved.  
Unauthorised reproduction infringes Crown copyright and may lead to prosecution or civil proceedings West Sussex County Council Licence No. 100023447

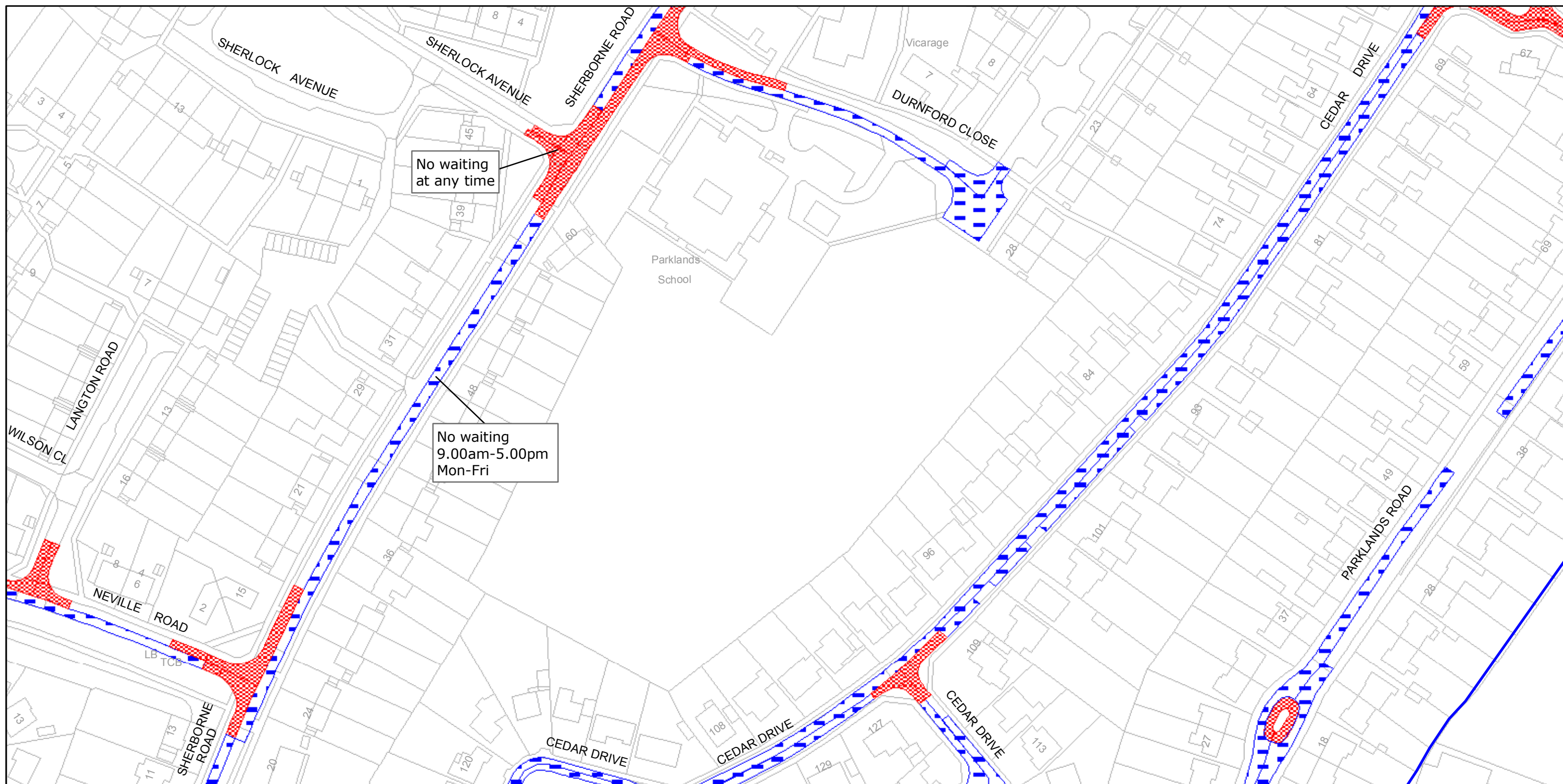
**TILE REF NO:**  
**SU8504NWN**

SHEET ISSUE NO 2

SHEET ACTIVE FROM - 29/04/2011



**SCALE:**  
**1:1250**  
at A3 size



West Sussex County Council  
Infrastructure  
The Grange  
Tower Street  
Chichester  
West Sussex  
PO19 1RH

## CHICHESTER DISTRICT: CHICHESTER

### WAITING RESTRICTIONS

Reproduced from or based upon 2010 Ordnance Survey mapping with permission of the Controller of HMSO (c) Crown Copyright reserved.  
Unauthorised reproduction infringes Crown copyright and may lead to prosecution or civil proceedings West Sussex County Council Licence No. 100023447

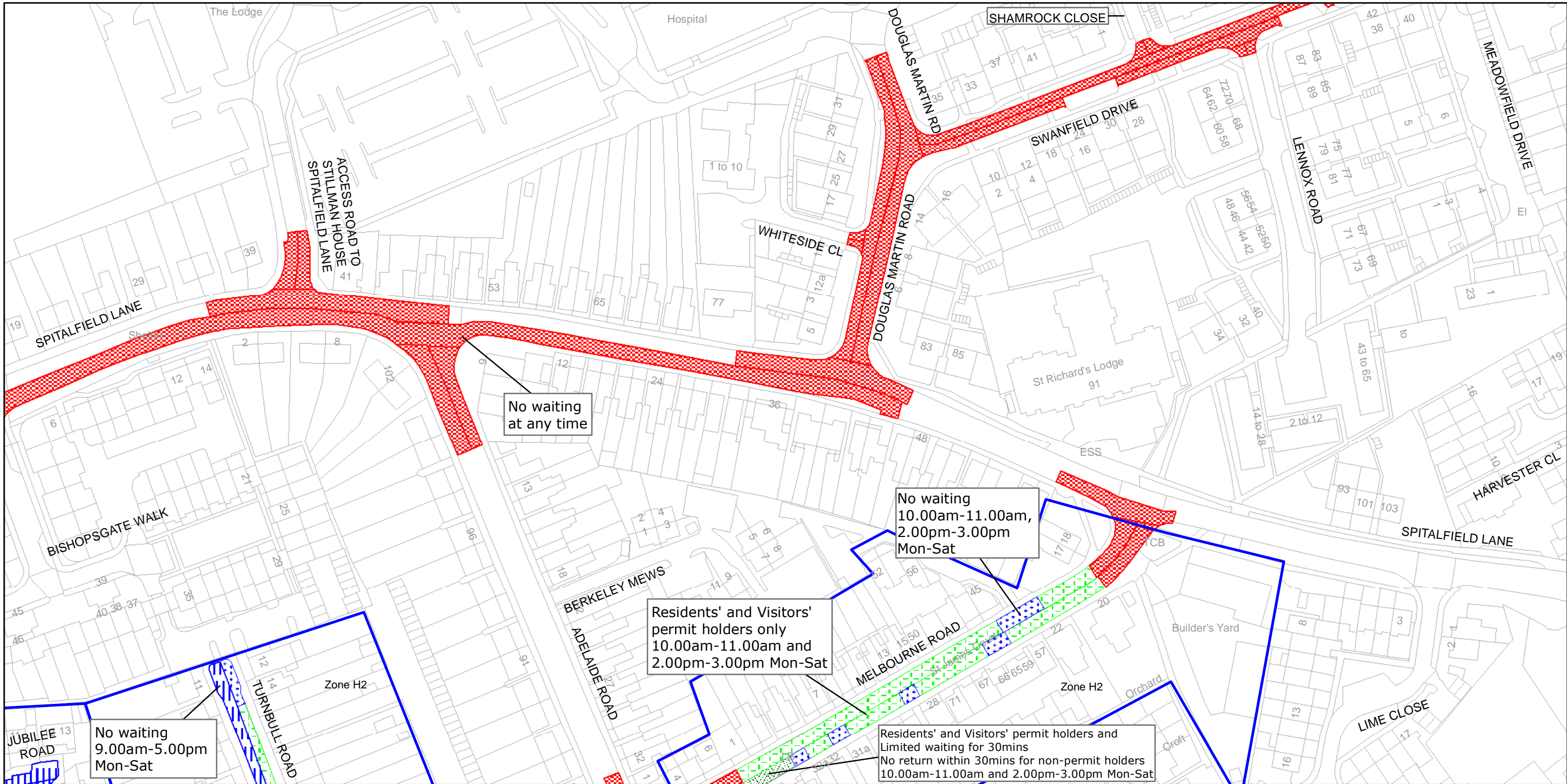
# TILE REF NO: SU8505SWS

SHEET ISSUE NO 2

SHEET ACTIVE FROM - 29/04/2011



SCALE:  
1:1250  
at A3 size



West Sussex County Council  
Infrastructure  
The Grange  
Tower Street  
Chichester  
West Sussex  
PO19 1RH

## CHICHESTER DISTRICT: CHICHESTER

### WAITING RESTRICTIONS

Reproduced from or based upon 2010 Ordnance Survey mapping with permission of the Controller of HMSO (c) Crown Copyright reserved.  
Unauthorised reproduction infringes Crown copyright and may lead to prosecution or civil proceedings West Sussex County Council Licence No. 100023447

# TILE REF NO: SU8605SEN

SHEET ISSUE NO 2  
SHEET ACTIVE FROM - 29/04/2011



SCALE:  
1:1250  
at A3 size